


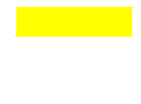




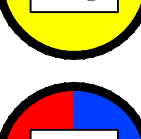








# JOHN TOPITS PARK TRAIL MAP

## LEGEND

-  EMPIRE LAKES PARK BOUNDARY
-  BLUE TRAILS (OUTER TRAILS) = 1.6 Miles
-  RED TRAILS (INNER TRAILS) = 1.2 Miles
-  YELLOW TRAILS (CONNECTING TRAILS) = 0.9 Miles
-  OTHER TRAILS
-  KIOSK LOCATION
-  BLUE TRAIL MARKER & NUMBER
-  RED TRAIL MARKER & NUMBER
-  YELLOW TRAIL MARKER & NUMBER
-  BLUE / RED TRAIL MARKER & NUMBER
-  BLUE / YELLOW TRAIL MARKER & NUMBER
-  RED / YELLOW TRAIL MARKER & NUMBER
-  DOGGIE STATION LOCATION
-  INTERPRETIVE SIGN LOCATION
-  RESTROOM LOCATION

