































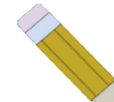












# Asphalt Maintenance Projects

Legend	
 Completed	 High Priority
 In Progress	 Medium Priority
 Planning	 Low Priority

Definitions	
STIP	Statewide Transportation Improvement Program
TE	Federal Transportation Enhancement program
URA	Urban Renewal Agency

Location	Task	Deadline	Status	Date	Priority	Funding	Maps
<b>Southwest Boulevard</b> (From Pennsylvania Avenue to Idaho)	Pavement Grind & Overlay	Summer 2010		FY 2010		STIP	 See Map
<b>10th Street</b> (From Central to Date)	Pavement Grind & Overlay	Fall 2010		FY 2010		TE/STIP	 See Map
<b>Hollering Place Wayside</b>	Parking Lot Pavement	Summer 2010		FY 2010		URA	 See Map
<b>Visitor Information Center parking lot</b>	Crack Seal and Seal Coat	Summer 2010		FY 2010		URA	 See Map

<b>Various locations throughout Coos Bay</b>	Pothole Patching	Fall 2011				Gas Tax	
<b>Various locations throughout Coos Bay</b>	Pothole Patching	Fall 2012		FY 2011		Gas Tax	
<b>Reconstruct Hall Avenue roadbed and repave street</b>	Pavement Replacement	Summer 2012		FY 2012		Gas Tax	 See Map
<b>Various locations throughout Coos Bay</b>	Pothole Patching	Fall 2013		FY 2013		Gas Tax	
<b>Wasson &amp; North Marple</b>	Blade Patching	Fall 2013		FY 2013		Gas Tax	 See Map
<b>Expand Eastside Boat Ramp parking lot</b>	Pave	Summer 2013		FY 2013		Grant/URA	 See Map
<b>Eastside Park parking lot</b>	New Pavement	Summer 2013		FY 2013		Gas Tax	 See Map
<b>Various locations throughout Coos Bay</b>	Pothole Patching	Fall 2014		FY2014		Gas Tax	
<b>Eighth, Ninth, Marple, Taylor and South 10th, West Park Road</b>	Blade Patching	Fall 2014		FY2014		Gas Tax	 See Map

<b>Sixth &amp; Anderson</b> (20 feet of asphalt replaced because a tree root created safety concerns)	Pavement Repair	Fall 2014		FY 2014		Gas Tax	 See Map
<b>West Park</b> (Roadbed failed because of underground spring)	Street Rehabilitation	Winter 2014		FY2014		Gas Tax	 See Map
<b>Thompson &amp; Kinney</b> (Roadbed has deteriorated because of storm ditch failure.)	Street Rehabilitation	Summer 2015		FY2015		Gas Tax	 See Map
<b>Pennsylvania Avenue</b> (Blade patch several potholes)	Blade Patching	Summer 2015		FY2015		Gas Tax	 See Map
<b>Park Avenue</b> (Blade patch several potholes)	Street Rehabilitation	Summer 2015		FY2015		Gas Tax	 See Map
<b>North Eighth Street</b> (Blade patch several potholes)	Blade Patching	Summer 2015		FY2015		Gas Tax	 See Map
<b>Koosbay Boulevard</b> (Roadbed has failed due to both groundwater and surface drainage.)	Street Rehabilitation	Summer 2016		FY2016	ODOT Emergency Funding		 See Map
<b>Coos River Highway</b> (Roadbed has failed due to both groundwater and surface drainage.)	Street Rehabilitation	Summer 2016		FY2016	ODOT Emergency Funding		 See Map



