
















































# Crosswalk Improvements

Legend	
	Completed
	In Progress
	Planning
	High Priority
	Medium Priority
	Low Priority

Definitions	
<b>STIP</b>	Statewide Transportation Improvement Program
<b>TE</b>	Federal Transportation Enhancement program
<b>URA</b>	Urban Renewal Agency

Location	Task	Deadline	Status	Date	Priority	Funding	Maps
<b>Central Avenue</b>	Relocated 200 feet east for visibility. Restriped. Added blinker to alert motorist of pedestrians.	FY 2011		Fall 2011		TE, STIP	 Click For Map
<b>Blossom Gulch School</b>	Restriped crosswalk access	FY 2011		Summer 2011		Gas Tax	 Click For Map
<b>Downtown</b>	Restriped crosswalk access	FY2011		Spring/ Summer 2011		Gas Tax	 Click For Map

<b>Fourth Street</b>	Restriped crosswalk access	FY2012		Summer 2012		Gas Tax	 Click For Map
<b>Broadway</b>	Restriped crosswalk access	FY2012		Summer 2012		Gas Tax	
<b>Newmark &amp; Schoneman</b>	Restriped crosswalk and installed blinker	FY2012		Summer 2012		Gas Tax	 Click For Map
<b>Newmark &amp; Ocean</b>	Restriped crosswalk access	FY2013		Spring 2013		Gas Tax	 Click For Map
<b>Newmark Avenue</b>	Restriped crosswalk access	FY2013		Summer 2013		Gas Tax	 Click For Map
<b>Fourth &amp; Bennett</b>	Reconstruct crosswalk; install bumpouts; install blinker; restripe	FY2014		Fall 2014		Gas Tax	 Click For Map
<b>Thompson Avenue</b>	New crosswalk and blinker	FY2015		Summer 2015		Gas Tax	 Click For Map
<b>Empire Boulevard &amp; Wisconsin Avenue</b>	New crosswalk and blinker	FY2015		Summer 2015		Gas Tax	 Click For Map
<b>Empire Boulevard &amp; Michigan Avenue</b>	New crosswalk and blinker	FY2015		Summer 2015		Gas Tax	 Click For Map

<b>Blossom Gulch School</b>	Renovate crosswalk, install blinker	FY2016		Spring 2016		Gas Tax	 Click For Map
<b>Eastside School</b>	Renovate crosswalk and install blinker	FY2016		Spring 2016		Gas Tax	 Click For Map