


























# Park Maintenance











Legend	
 Completed	 High Priority
 In Progress	 Medium Priority
 Planning	 Low Priority









Task	Locations	Date	Priority	Status	Funding Source
<b>Grounds Maintenance</b>	Mingus Park, Taylor Wasson Park, Sunset Building, Ed Lund Park, Hollering Place Wayside, Eastside Park, Eastside Boat Ramp, Empire Lakes, 10th Street Park, Windy Hill Park, Empire Boat Ramp, Marshfield Pioneer Cemetery, public library, Coos Art Museum, Marshfield Sun, Visitor Information Center.	FY 2011			General Fund
<b>Playground Maintenance</b>	Mingus Park, Ed Lund Park, Taylor-Wasson Park, Empire Lakes.	FY 2011			General Fund

<b>Horticulture Maintenance</b>	Mingus Park, Taylor Wasson Park, Sunset Building, Ed Lund Park, Hollering Place Wayside, Eastside Park, Eastside Boat Ramp, Empire Lakes, 10th Street Park, Windy Hill Park, Empire Boat Ramp, Marshfield Pioneer Cemetery, public library, Coos Art Museum, Marshfield Sun, Visitor Information Center, Central Avenue, street landscaping.	FY 2011			General Fund
<b>Arborist Maintenance</b>	Mingus Park, Taylor Wasson Park, Sunset Building, Ed Lund Park, Hollering Place Wayside, Eastside Park, Eastside Boat Ramp, Empire Lakes, 10th Street Park, Windy Hill Park, Empire Boat Ramp, Marshfield Pioneer Cemetery, public library, Coos Art Museum, Marshfield Sun, Visitor Information Center, city rights-of-way. Planted trees at Eastside Boat Ramp.	FY 2011			General Fund
<b>Sports Complex</b>	<b>Mingus Park:</b> Tennis courts, Basketball court, skate park. <b>10th Street Park:</b> Basketball court. Windy Hill Park: Tennis court.	FY 2011			General Fund
<b>Street Landscape</b>	Anderson Avenue, Commercial Avenue, Central Avenue (downtown), Ocean Boulevard, Newmark Avenue, Empire Boulevard., Sixth Street, Coos River Road, Broadway, city docks, Bayshore, Welcome to Coos Bay, center island north of Motel 8.	FY 2011			General Fund

<b>Grounds Maintenance</b>	Mingus Park, Taylor Wasson Park, Sunset Building, Ed Lund Park, Hollering Place Wayside, Eastside Park, Eastside Boat Ramp, Empire Lakes, 10th Street Park, Windy Hill Park, Empire Boat Ramp, Marshfield Pioneer Cemetery, public library, Coos Art Museum, Marshfield Sun, Visitor Information Center, Central Avenue, street landscaping. Renovated Taylor-Wasson Park.	FY 2012			General Fund
<b>Playground Maintenance</b>	Renovated access and fall material at the following playgrounds; Mingus Park, Ed Lund Park, Taylor-Wasson Park, Empire Lakes.	FY 2012			General Fund
<b>Horticulture Maintenance</b>	Mingus Park, Taylor Wasson Park, Sunset Building, Ed Lund Park, Hollering Place Wayside, Eastside Park, Eastside Boat Ramp, Empire Lakes, 10th Street Park, Windy Hill Park, Empire Boat Ramp, Marshfield Pioneer Cemetery, public library, Coos Art Museum, Marshfield Sun, Visitor Information Center.	FY 2012			General Fund
<b>Arborist Maintenance</b>	Mingus Park, Taylor Wasson Park, Sunset Building, Ed Lund Park, Hollering Place Wayside, Eastside Park, Eastside Boat Ramp, Empire Lakes, 10th Street Park, Windy Hill Park, Empire Boat Ramp, Marshfield Pioneer Cemetery, public library, Coos Art Museum, Marshfield Sun, Visitor Information Center, city rights-of-way.	FY 2012			General Fund

<b>Sports Complex</b>	<b>Mingus Park:</b> tennis courts, basketball court, skate park. <b>10th Street Park:</b> basketball court. <b>Windy Hill Park:</b> tennis court.	FY 2012			General Fund
<b>Street Landscape</b>	Location: Anderson Avenue, Commercial Avenue, Central Avenue (downtown), Ocean Boulevard, Newmark Avenue, Empire Boulevard., Sixth Street, Coos River Road, Broadway, city docks, Bayshore, Welcome to Coos Bay, center island north of Motel 8.	FY 2012			General Fund
<b>Grounds Maintenance</b>	Mingus Park, Taylor Wasson Park, Sunset Building, Ed Lund Park, Hollering Place Wayside, Eastside Park, Eastside Boat Ramp, Empire Lakes, 10th Street Park, Windy Hill Park, Empire Boat Ramp, Marshfield Pioneer Cemetery, public library, Coos Art Museum, Marshfield Sun, Visitor Information Center.	FY 2012			General Fund
<b>Playground Maintenance</b>	Mingus Park, Ed Lund Park, Taylor-Wasson Park, Empire Lakes.	FY 2013			General Fund
<b>Horticulture Maintenance</b>	Mingus Park, Taylor Wasson Park, Sunset Building, Ed Lund Park, Hollering Place Wayside, Eastside Park, Eastside Boat Ramp, Empire Lakes, 10th Street Park, Windy Hill Park, Empire Boat Ramp, Marshfield Pioneer Cemetery, public library, Coos Art Museum, Marshfield Sun, Visitor Information Center, Central Avenue, street landscaping.	FY 2013			General Fund

<b>Arborist Maintenance</b>	Mingus Park, Taylor Wasson Park, Sunset Building, Ed Lund Park, Hollering Place Wayside, Eastside Park, Eastside Boat Ramp, Empire Lakes, 10th Street Park, Windy Hill Park, Empire Boat Ramp, Marshfield Pioneer Cemetery, public library, Coos Art Museum, Marshfield Sun, Visitor Information Center, city rights-of-way. Planted trees at Eastside Park.	FY 2013			General Fund
<b>Sports Complex</b>	<b>Mingus Park:</b> tennis courts, basketball court, skate park. <b>10th Street Park:</b> basketball court. Windy Hill Park: tennis court.	FY 2013			General Fund
<b>Street Landscape</b>	Location: Anderson Avenue, Commercial Avenue, Central Avenue (downtown), Ocean Boulevard, Newmark Avenue, Empire Boulevard., Sixth Street, Coos River Road, Broadway, city docks, Bayshore, Welcome to Coos Bay, B28center island north of Motel 8.	FY 2013			General Fund
<b>Grounds Maintenance</b>	Mingus Park, Taylor Wasson Park, Sunset Building, Ed Lund Park, Hollering Place Wayside, Eastside Park, Eastside Boat Ramp, Empire Lakes, 10th Street Park, Windy Hill Park, Empire Boat Ramp, Marshfield Pioneer Cemetery, public library, Coos Art Museum, Marshfield Sun, Visitor Information Center.	FY 2014			General Fund
<b>Playground Maintenance</b>	Mingus Park, Ed Lund Park, Taylor-Wasson Park, Empire Lakes.	FY 2014			General Fund

<b>Horticulture Maintenance</b>	Mingus Park, Taylor Wasson Park, Sunset Building, Ed Lund Park, Hollering Place Wayside, Eastside Park, Eastside Boat Ramp, Empire Lakes, 10th Street Park, Windy Hill Park, Empire Boat Ramp, Marshfield Pioneer Cemetery, public library, Coos Art Museum, Marshfield Sun, Visitor Information Center, Central Avenue, street landscaping.	FY 2014			General Fund
<b>Arborist Maintenance</b>	Mingus Park, Taylor Wasson Park, Sunset Building, Ed Lund Park, Hollering Place Wayside, Eastside Park, Eastside Boat Ramp, Empire Lakes, 10th Street Park, Windy Hill Park, Empire Boat Ramp, Marshfield Pioneer Cemetery, public library, Coos Art Museum, Marshfield Sun, Visitor Information Center, city rights-of-way. Planted trees at Eastside Park.	FY 2014			General Fund
<b>Sports Complex</b>	Mingus Park: tennis courts, basketball court, skate park. 10th Street Park: basketball court. Windy Hill Park: tennis court.	FY 2014			General Fund
<b>Street Landscape</b>	Location: Anderson Avenue, Commercial Avenue, Central Avenue (downtown), Ocean Boulevard, Newmark Avenue, Empire Boulevard., Sixth Street, Coos River Road, Broadway, city docks, Bayshore, Welcome to Coos Bay, center island north of Motel 8.	FY 2014			General Fund

<b>Grounds Maintenance</b>	Rehabilitation Mingus Park FY 2015/16; construct dog park FY2015/16; rehabilitate city docks/boardwalk FY 2015/16.	FY 2015			General Fund
<b>Playground Maintenance</b>	Playground rehabilitation, Mingus Park.	FY 2015			General Fund
<b>Horticulture Maintenance</b>	Mingus Park, Taylor Wasson Park, Sunset Building, Ed Lund Park, Hollering Place Wayside, Eastside Park, Eastside Boat Ramp, Empire Lakes, 10th Street Park, Windy Hill Park, Empire Boat Ramp, Marshfield Pioneer Cemetery, public library, Coos Art Museum, Marshfield Sun, Visitor Information Center, Central Avenue, street landscaping.	FY 2015			General Fund
<b>Arborist Maintenance</b>	Mingus Park, Taylor Wasson Park, Sunset Building, Ed Lund Park, Hollering Place Wayside, Eastside Park, Eastside Boat Ramp, Empire Lakes, 10th Street Park, Windy Hill Park, Empire Boat Ramp, Marshfield Pioneer Cemetery, public library, Coos Art Museum, Marshfield Sun, Visitor Information Center, city rights-of-way. Planted trees at Eastside Park.	FY 2015			General Fund

<b>Sports Complex</b>	<b>Mingus Park:</b> tennis courts, basketball court, skate park. <b>10th Street Park:</b> basketball court. <b>Windy Hill Park:</b> tennis court.	FY 2015			General Fund
<b>Street Landscape</b>	Anderson Avenue, Commercial Avenue, Central Avenue (downtown), Ocean Boulevard, Newmark Avenue, Empire Boulevard, Sixth Street, Coos River Road, Broadway, city docks, Bayshore, Welcome to Coos Bay, center island north of Motel 8.	FY 2015			General Fund



